







The Spring Partnership Trust – Knowledge Organiser

Geography Focus	Our local area - our school and beyond	Year 1	Autumn
------------------------	---	---------------	---------------

What? (Key Knowledge)	
map	
Compass	
North	
South	
East	
West	

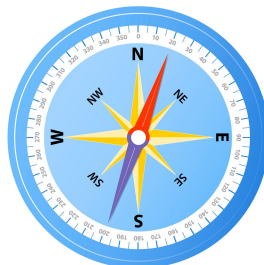
What? (Key vocab)	
Spelling	Definition
Aerial View	This is a view from above. This can also be called a 'bird's eye view'.
Map	A picture representation of an area.
Compass Directions	A compass is used for directions. The 4 main compass directions are North, South, East and West.
Physical Features	Physical features like seas, mountains and rivers are natural. They would be here even if there were no people around.
Human Features	Human features are things like houses, roads and bridges. They have been built by people.

Diagrams and Symbols

An aerial view map



A compass



A world map

